

Proctor Road Update

Our request for safety improvements to Proctor Road from Swift Rd to Beneva Rd is currently being reviewed by the Sarasota County Traffic Engineering Department. I have had several conversations with Donald De Berry, Sr Transportation Manager. He has informed me that there is a current Safe Streets for All (SS4A) grant program with funds set aside for improvements to Proctor Rd. The grant funds improvements to prevent roadway deaths and serious injuries. Our section of roadway was not initially part of the program but he has forwarded our request to the project manager. Mr De Berry has stated that we need as many people as possible to contact our County Commissioner to "push the Proctor Road SS4A project".

Our 4th District County Commissioner is Joe Neunder. His phone number is 941-861-5000. His email address is jneunder@scgov.net. Please contact Mr Neunder to let him know this section of roadway is unsafe and that you support including our area in the SS4A project.

I will keep you posted as I receive updates.

Thank you.

**April Mullins
Oak Forest Villas**

Proctor Road Update

Our request for safety improvements to Proctor Road from Swift Rd to Beneva Rd is currently being reviewed by the Sarasota County Traffic Engineering Department. I have had several conversations with Donald De Berry, Sr Transportation Manager. He has informed me that there is a current Safe Streets for All (SS4A) grant program with funds set aside for improvements to Proctor Rd. The grant funds improvements to prevent roadway deaths and serious injuries. Our section of roadway was not initially part of the program but he has forwarded our request to the project manager. Mr De Berry has stated that we need as many people as possible to contact our County Commissioner to "push the Proctor Road SS4A project".

Our 4th District County Commissioner is Joe Neunder. His phone number is 941-861-5000. His email address is jneunder@scgov.net. Please contact Mr Neunder to let him know this section of roadway is unsafe and that you support including our area in the SS4A project.

I will keep you posted as I receive updates.

Thank you.

**April Mullins
Oak Forest Villas**

Proctor Road Update

Our request for safety improvements to Proctor Road from Swift Rd to Beneva Rd is currently being reviewed by the Sarasota County Traffic Engineering Department. I have had several conversations with Donald De Berry, Sr Transportation Manager. He has informed me that there is a current Safe Streets for All (SS4A) grant program with funds set aside for improvements to Proctor Rd. The grant funds improvements to prevent roadway deaths and serious injuries. Our section of roadway was not initially part of the program but he has forwarded our request to the project manager. Mr De Berry has stated that we need as many people as possible to contact our County Commissioner to "push the Proctor Road SS4A project".

Our 4th District County Commissioner is Joe Neunder. His phone number is 941-861-5000. His email address is jneunder@scgov.net. Please contact Mr Neunder to let him know this section of roadway is unsafe and that you support including our area in the SS4A project.

I will keep you posted as I receive updates.

Thank you.

**April Mullins
Oak Forest Villas**

Proctor Road Update

Our request for safety improvements to Proctor Road from Swift Rd to Beneva Rd is currently being reviewed by the Sarasota County Traffic Engineering Department. I have had several conversations with Donald De Berry, Sr Transportation Manager. He has informed me that there is a current Safe Streets for All (SS4A) grant program with funds set aside for improvements to Proctor Rd. The grant funds improvements to prevent roadway deaths and serious injuries. Our section of roadway was not initially part of the program but he has forwarded our request to the project manager. Mr De Berry has stated that we need as many people as possible to contact our County Commissioner to "push the Proctor Road SS4A project".

Our 4th District County Commissioner is Joe Neunder. His phone number is 941-861-5000. His email address is jneunder@scgov.net. Please contact Mr Neunder to let him know this section of roadway is unsafe and that you support including our area in the SS4A project.

I will keep you posted as I receive updates.

Thank you.

**April Mullins
Oak Forest Villas**

SARASOTA COUNTY
PUBLIC WORKS – TRAFFIC ENGINEERING & OPERATIONS
TRAFFIC ADVISORY COUNCIL
ITEM REQUEST FORM

Name of Petitioner: APRIL MULLINS

Date: 10/24/2023

Address: 4782 OAK FOREST DRIVE WEST

Tel: 941-321-2325

Email: APRIL.BUSINESS@YAHOO.COM

Subdivision / Homeowner Association (HOA): OAK FOREST VILLAS CONDOMINIUM ASSOCIATION, INC

(Please verify location for municipal limits for City or County applicability)

The petitioner(s) should be aware that many of the traffic operation problems are related to improper road user behavior and can only be corrected through effective education and enhanced enforcement programs. Speeding concerns should be reported to the Sheriff Traffic Unit by calling 941-861-4076. The county traffic calming program (e.g. speed humps) was suspended in 2007.

REQUEST THE NEED TO MAKE DRIVERS AWARE OF CARS ENTERING & EXITING PROCTOR RD BETWEEN SWIFT & BENEVA AND TO MAKE IT SAFER TO DO SO. REPEATED CALLS TO THE SHERIFF'S OFFICE HAVE PROVEN INEFFECTUAL.

Type: OVERHEAD SIGNAGE WITH FLASHING LIGHTS NOTING THE 35 MPH SPEED LIMIT ON CURVE & TRAFFIC ENTERING & EXITING ROADWAY. POSSIBLE MEDIAN/ CENTER TURN LANE.
(Multi-way stop sign, speed limit changes, parking restrictions, truck prohibition)

Description: (Please explain in detail why you are requesting this change, provide location, attach maps, etc. Any request to restrict on-street parking must show that parking of vehicles on public streets constitutes a hazard to vehicular traffic and impedes the safety of vehicular traffic)

THIS 1.4 MILE STRETCH OF ROADWAY HAS GROWN TO INCLUDE 6 SCHOOLS, 21 BUSINESSES (INCLUDING A SURGERY CENTER & SENIOR RESIDENTIAL
FACILITY, A CHURCH, A TEMPLE AND APPROX 446 HOMES. (SEE #1) LEFT HAND TURNS REQUIRE WAITING IN THE LEFT (OR 'FAST') LANE IN THE MIDDLE
OF FAST MOVING TRAFFIC. RIGHT HAND TURNS RESULT IN TAILGATING & CARS RUN OFF THE ROAD. THERE HAVE BEEN 58 ACCIDENTS IN THIS AREA
FROM AUG 2022 TO AUG 2023. (SEE #2) THE MOST UNSAFE AREA IS EAST & WEST OF THE CURVE. (SEE #3) STOPPED SCHOOL BUSES ARE EITHER
IGNORED OR ALMOST HIT DAILY. IN SEASON, TRAFFIC CAN BE BUMPER TO BUMPER WITH MANY DRIVERS UNFAMILIAR WITH THIS AREA. SUNRISE &
SUNSET MAKE VISIBILITY QUITE DIFFICULT AS THE ROADWAY RUNS EAST TO WEST.
ALL OTHER AREA ARTERIAL ROADS HAVE CENTER MEDIANS, CENTER TURN LANES OR TRAFFIC LIGHTS TO CALM TRAFFIC. (SEE #4) AREA RESIDENTS
EMPLOYEES, STAFF AND STUDENTS WE HAVE SPOKEN WITH SHARE OUR CONCERN FOR THE SAFETY OF ALL THAT MUST USE THIS STRETCH OF
ROADWAY. ATTACHED ARE SOME OF THEIR PERSONAL EXPERIENCES. (SEE #5)

Please return completed form addressed to the Traffic Advisory Council, c/o: Marija Majkic, Sarasota County Traffic Engineering and Operations, 1001 Sarasota Center Blvd., Sarasota, FL 34240, e-mail to mmajkic@scgov.net or Call 941-861-0925 (rev 4/19/2022)

SARASOTA COUNTY
PUBLIC WORKS – TRAFFIC ENGINEERING & OPERATIONS
TRAFFIC ADVISORY COUNCIL
ITEM REQUEST FORM

Name of Petitioner: APRIL MULLINS

Date: 10/22/23

SIGNATURES (use additional pages if needed)

Number of needed signatures from unrelated residents that are directly impacted are:

1. **Local streets:** The greater of 5 unrelated individuals or 20% of the residents within 1500 feet of the location of concern. (Self-contained communities and dead-end streets require the greater of 5 unrelated individuals or 20% of the residents within the self-contained community or the length of the dead-end street.)
2. **Minor collector streets:** Unrelated individuals equal to 1% of average daily traffic entering the location of concern or 20 residents of abutting properties within a 0.25-mile radius of the collector street segment, whichever is greater.
3. **Homeowner Association (HOA):** The petition supported by relevant HOA board meeting minutes.

No.	Name	Street Address	Phone Number	Signature
01	ART AMAYA	4689 OAK FOREST DR E	210-849-071	
02	Patricia Primrose	478 Oak Forest Dr. W	941-315-1012	
03	JBM WARD	4721 OAK FOREST DR	941-350-2463	
04	DIANE STANE	4768 OAK FOREST DR W	941-544-6761	
05	Paula Mayer	4606 Oak Forest Dr E	941-914-5562	
06	Fred Polito	4754 Oak Forest Dr. W	315-868-7549	
07	Sharon Morgan	4640 Oak Forest Dr E	941-587-4057	
08	Janice DiBattista	4396 Oak Forest Dr E	941-706-3585	
09	Stephanie Kornell	4621 Oak Forest Dr. East	216-956-6631	
10	JUDITH CANNON	4645 OAK FOREST DR E	941-400-8405	
11	SAM SEGAL	4632 OAK FOREST DR E	217-259-9002	
12	Harri Lane	4623 Oak Forest Dr E	508-360-2714	
13	Kate McPhillips	4627 Oak Forest Dr. E	941-8321-8049	
14	J.W. White	4615 Oak Forest Dr E	941-927-0577	
15	SUZANNE BSEIRAN	4617 Oak Forest Dr E	941-922-2303	
16	ROB PFINGSTEN	4618 OAK FOREST DR	941-374-8240	
17	Diana DiPasquale	4653 Oak Forest E	347-409-8063	
18	LINDA M BARDACH	4714 Oak Forest W	770-596-7988	
19	Sally Mack	4667 O.F. Dr.	708-772-1422	
20	Goli Boraggina	4671 Oak Forest Dr. E	239-451-8884	
21	Paul Bannister	4652 OAK FOREST W	941-237-3350	
22				
23	APRIL MULLINS	4782 OAK FOREST DR W	941-254-1920	
24	Patricia C Smith	4728 Oak Forest Dr W	813-468-2173	

Please return completed form addressed to the Traffic Advisory Council, c/o: Marija Majkic, Sarasota County Traffic Engineering and Operations, 1001 Sarasota Center Blvd., Sarasota, FL 34240, e-mail to mmajkic@scgov.net or Call 941-861-0925 (rev 4/19/2022)

SARASOTA COUNTY
PUBLIC WORKS – TRAFFIC ENGINEERING & OPERATIONS
TRAFFIC ADVISORY COUNCIL
ITEM REQUEST FORM

Name of Petitioner: APRIL MULLINS

Date: 10/22/23

SIGNATURES (use additional pages if needed)

Number of needed signatures from unrelated residents that are directly impacted are:

1. **Local streets:** The *greater* of 5 unrelated individuals or 20% of the residents within 1500 feet of the location of concern. (Self-contained communities and dead-end streets require the greater of 5 unrelated individuals or 20% of the residents within the self-contained community or the length of the dead-end street.)
2. **Minor collector streets:** Unrelated individuals equal to 1% of average daily traffic entering the location of concern or 20 residents of abutting properties within a 0.25-mile radius of the collector street segment, whichever is *greater*.
3. **Homeowner Association (HOA):** The petition supported by relevant HOA board meeting minutes.

No.	Name	Street Address	Phone Number	Signature
01	ANNA CALAHAN	4966 Oak Forest Dr W	941-923-0149	Anna Calahan
02	PATRICIA GLAH	4732 OAK FOREST DR W	941-400-6474	Patricia Glah
03	DONNA CHARTER	4603 OAK FOREST DR E	941-356-8841	Donna Charter
04	SUE ANN SZUTS	4681 OAK FOREST DR E	954-562-7669	Sue Ann Szuts
05				
06				
07				
08				
09				
10				
11				
12				
13				
14				
15				
16				
17				
18				
19				
20				
21				
22				
23				
24				

Please return completed form addressed to the Traffic Advisory Council, c/o: Marija Majkic, Sarasota County Traffic Engineering and Operations, 1001 Sarasota Center Blvd., Sarasota, FL 34240, e-mail to mmajkic@scgov.net or Call 941-861-0925 (rev 4/19/2022)

**OAK FOREST VILLAS CONDOMINIUM ASSOCIATION, INC.
BOARD OF DIRECTORS MEETING
SEPTEMBER 21, 2023 AT 7 PM**

MINUTES

CALL TO ORDER

The meeting was called to order at 7:04 pm with Linda Bardach, Sharon Morgain, Tom Ward and Jeff DiBattista present. A quorum was established. Also attending were Michael Miller of Miller Management Services, Inc. and Treasurer Robin Reich. Linda Bardach introduced new owners Rosemary Trainor and Ellen Melchionni to the community.

READING AND APPROVAL OF MINUTES

The minutes of the following meetings were presented: 7/7/23, 7/24/23, 8/27/23 and 9/1/23. A motion to approve each as presented was made by Sharon Morgan, seconded by Jeff Dibattista and unanimously approved.

TREASURY REPORT – AUGUST 2023

Robin Reich gave the report which is attached to the minutes.

COMMITTEE REPORTS

BUILDING/GROUNDS/IRRIGATION – Tom Ward reported on the following items:

- Hedges were removed at 4606 to complete the paver work.
- Hedges were removed at 4782 rear due to a drainage problem.
- Asphalt Repair Service – proposal to repair the asphalt at the end of the east side driveways to fill in gaps/level the surface. A motion to approve was made by Tom Ward, seconded by Sharon Morgan and unanimously approved.

LANDSCAPE – Paula Mayer is out of country and Linda Bardach will be filling in during her absence. Greentech has changed its service plan and has created 4 zones for the detailed trimming/special work of the community.

TREE CARE – Linda Bardach reported that the palm tree at 4629 was removed for the driveway project, and the dead bush at the rear of 4668 is being removed due to termite infestation. Also, Joe Sperry (Out On A Limb) advises to delay trimming the palm trees due to stress.

SOCIAL – Ann McClure is currently away and there is no activity scheduled for October.

SUNSHINE – It was reported that Ed Lewczak is home from the hospital. Rose Arroyo is back walking again. A card will be sent to Wanda Wilson, who is out of the hospital but confined to home.

WELCOME NEW OWNERS (4720 Laura Spadaro, 4645 Rosemary Trainor, and 4674 Ellen and Nicholas Melchionno.)

OLD BUSINESS

None

NEW BUSINESS

REQUEST TO SWAP LOCATION OF IXORA AND PEACE LILLIES 4609 – A motion to approve was made by Sharon Morgan, seconded by Jeff Dibattista and unanimously approved.

Page 2, Oak Forest Villas Condominium Association, Inc.

REQUEST TO INSTALL EDGING FOR PLANTING BEDS 4640 – A motion was made by Tom Ward, seconded by Jeff DiBattista and unanimously approved.

REQUEST TO USE INSTALL STONES IN FRONT BED 4653 – A motion to approve was made by Tom Ward, seconded by Sharon Morgan and unanimously approved.

REQUEST TO INSTALL PAVERS ON REAR TERRACE SURFACE 4615 – A motion to approve was made by Tom Ward, seconded by Sharon Morgan and unanimously approved.

TRAFFIC MITIGATION REQUEST – April Mullins is working on a presentation about the traffic issues on Proctor Road and requested support from the Board/Association. A motion to approve was made by Jeff Dibattista, seconded by Sharon Morgan and unanimously approved.

COMPLAINTS:

IDA REMMERS 4756 – Umbrellas, etc and reimbursement request – Linda Bardach read the complete report (attached). A recommendation was made to reimburse Ms. Remmers for the buttonwood bushes in the amount of \$192.48. A motion to approve was made by Sharon Morgan, seconded by Jeff Dibattista and unanimously approved.

LISA DAHLHAUS 4642 – Linda Bardach read the email complaint against board members by Lisa Dahlhaus and the response from the Board (attached). At this time there will be no further action taken by the board.

BELA KARVALY 4722 – Linda Bardach read the complaint regarding lack of electricity to the front pole light and response (attached). The recommendation was to enforce action to gain access to the unit. A motion to approve was made by Jeff DiBattista, seconded by Sharon Morgan and unanimously approved.

APPROVAL OF REVISED RULES AND REGULATIONS – A motion to approve the proposed changes to the rules and regulations was made by Tom Ward, seconded by Jeff DiBattista and unanimously approved.

OWNER QUESTION/REQUESTS, DISCUSSION

None

NEW BUSINEES ITEMS FOR NEXT MEETING

None

NEXT REGULAR MEETING DATE

The next regular meeting date will be October 19, 2023.

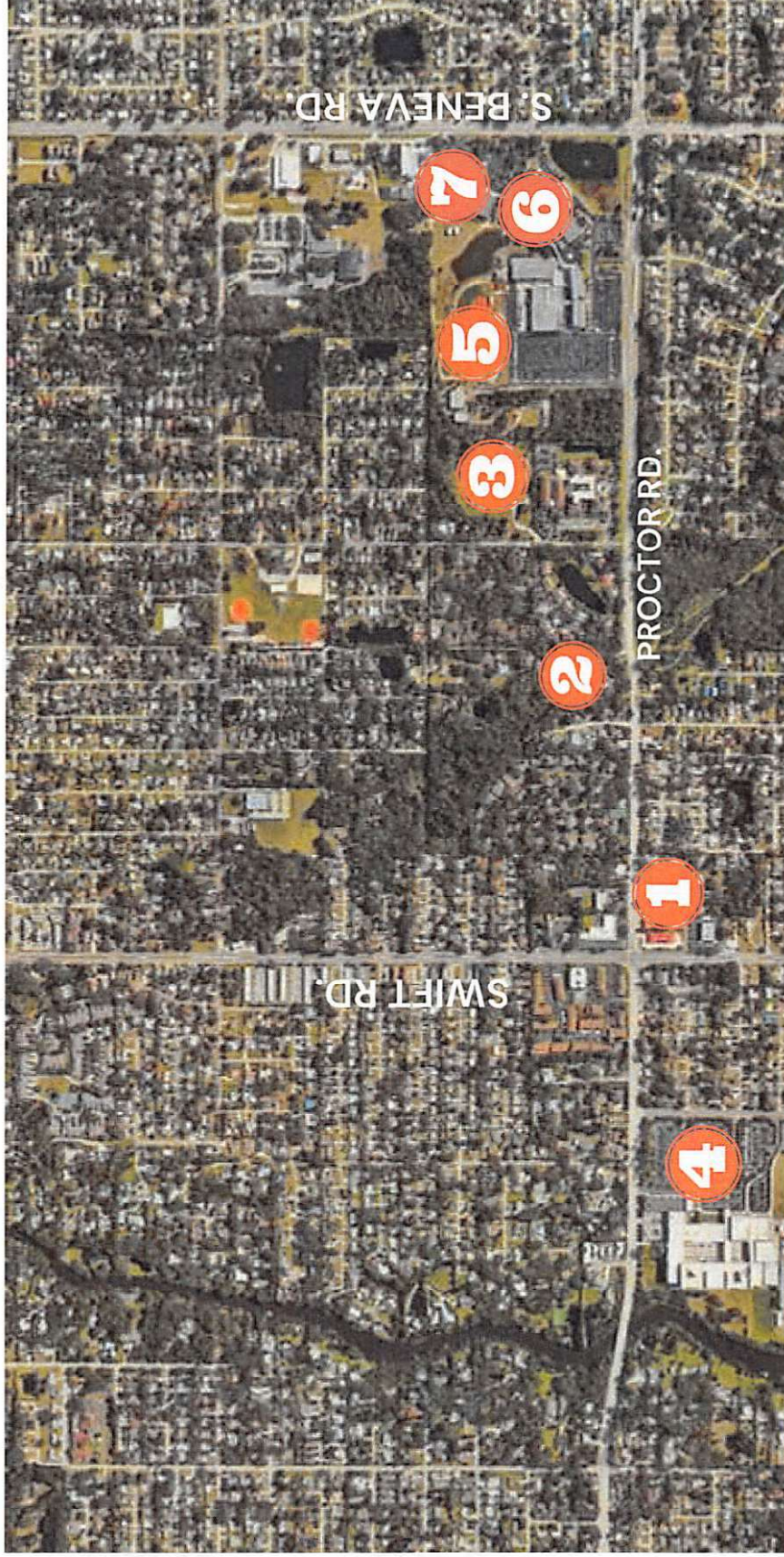
ADJOURNMENT

A motion was made to adjourn at 8:26 p.m. by Jeff DiBattista and seconded by Sharon Morgan. Motion approved and meeting was adjourned.

Respectfully submitted,

Michael W. Miller
Community Association Manager

SCHOOLS AND CHURCHES

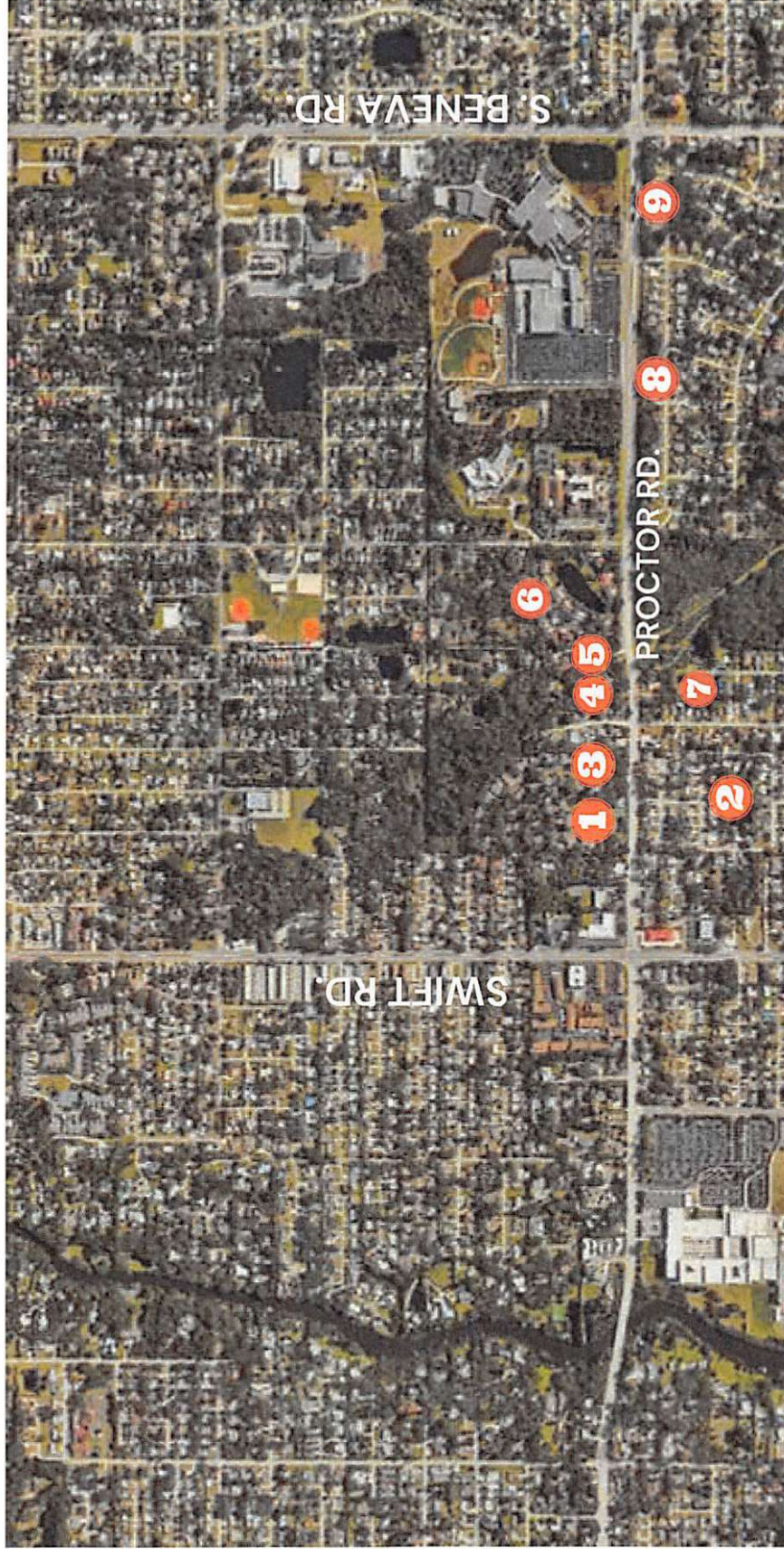


1. SPANISH PRESCHOOL & LANUAGE CENTER
2. UNITY CHURCH & CURIOUS & KIND EDUCATION
3. TEMPLE SINAI & PRESCHOOL
4. RIVERVIEW HIGH SCHOOL
5. RIVERVIEW HIGH SCHOOL BASEBALL & SOFTBALL COMPLEX
6. SUNCOAST TECHNICAL COLLEGE
7. SUNCOAST POLYTECHNICAL HIGH SCHOOL

(#1)

7 of 4
rd

HOMES



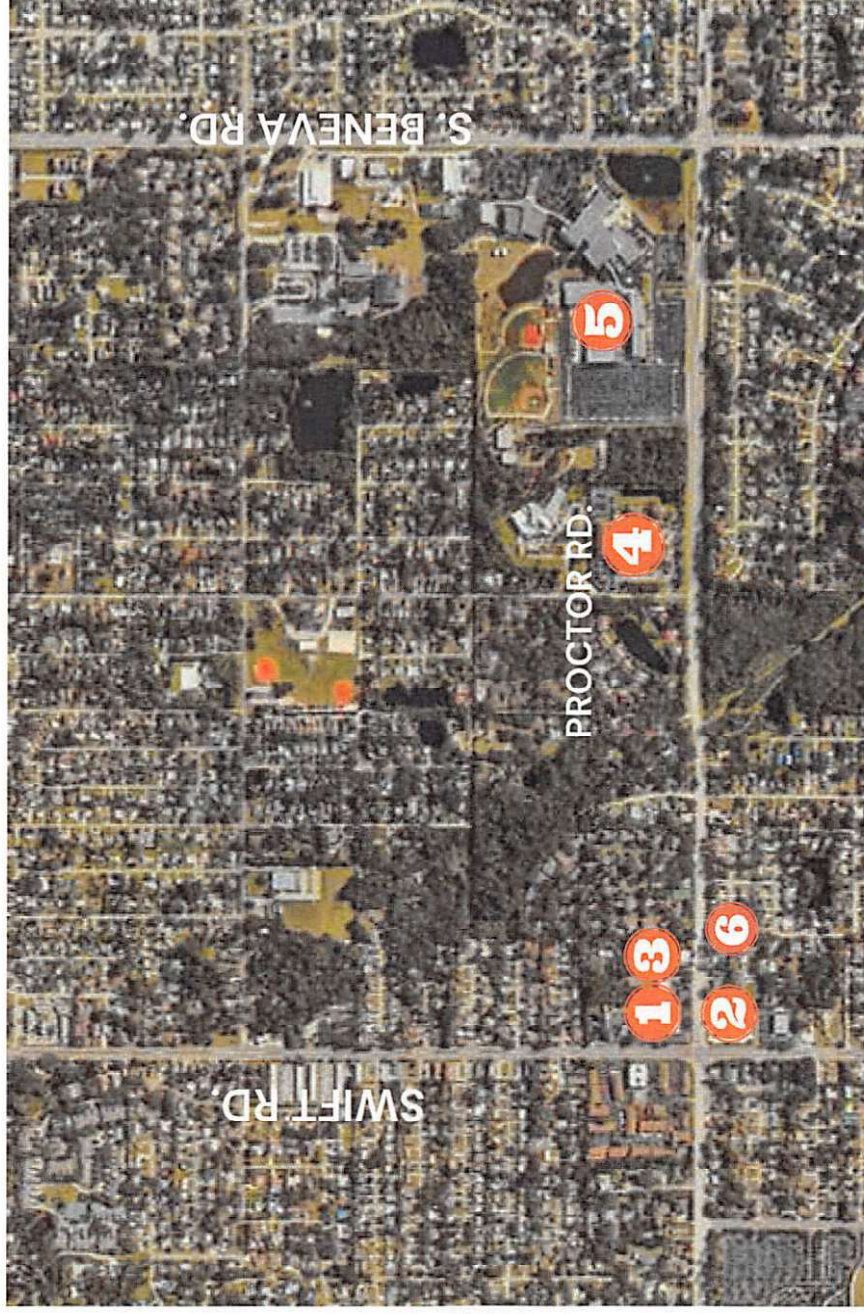
- 1.2 HOMES
- 2.72 HOMES
- 3.70 HOMES
- 4.10 HOMES
- 5.1 HOME
- 6.30 HOMES
- 7.46 HOMES & 86 CONDOS
- 8.45 HOMES
- 9.85 HOMES

#1

pg 2 of 4

BUSINESSES

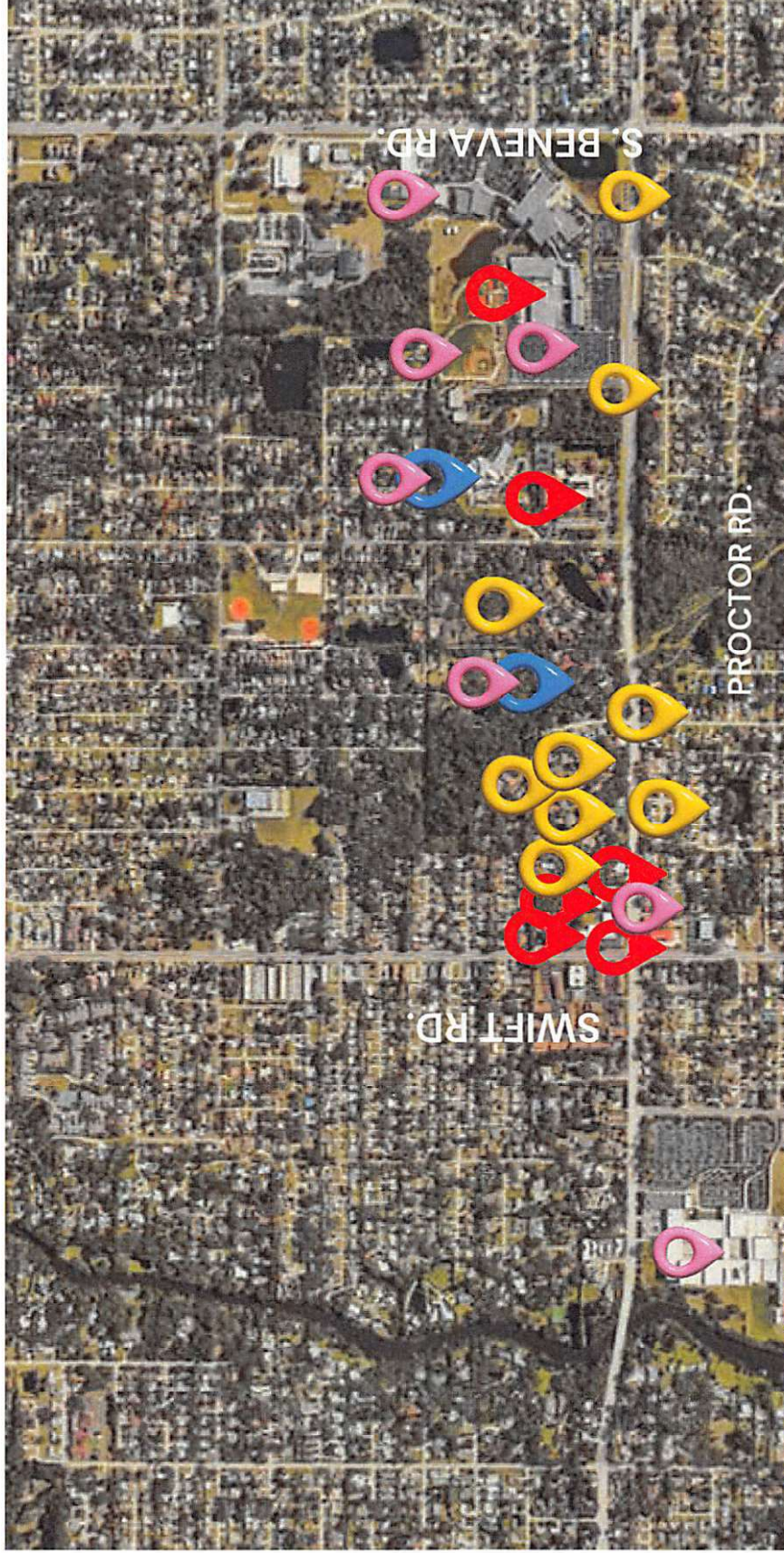
- #1
7-11
NAIL SALON
BANGKOK RESTAURANT
DELI
INSURANCE COMPANY
MASSAGE COMPANY
BARBER SHOP
VAPE SHOP
SIERRA CLUB
- #2
VETERANS AFFAIRS OFFICE
CHIROPRACTOR
ADVANCED FOOT & ANKLE
THRIVE TODAY
FAMILY LAW FIRM
- #3
SURGERY CENTER
- #4
ARAVILLA RESIDENCE &
MEMORY CARE
- #5
BISTRO & HAIR SALON
- #6
ACUPUNCTURE & MASSAGE OFFICE
MILLER PROPERTY MANAGEMENT
TOTAL NETWORK
BEHAVIORAL SERVICE
TATTOO FACTORY



#1

pg 3 of 4

TOTAL TRAFFIC



- 446 TOTAL HOMES
- TEMPLE: 800 WEEKLY
- CHURCH: 200 WEEKLY
- 6 SCHOOLS & BASEBALL/SOFTBALL FIELD: 6,200 STAFF & STUDENTS, DAY AND NIGHT CLASSES
- 21 BUSINESSES (RESTAURANTS, 7-11, MEDICAL OFFICES, VET ADMIN)
- SURGERY CENTER: 27 STAFF DAILY, AVERAGE OF 385 SURGERIES MONTHLY
- ARAVILLA CARE FACILITY: 324 STAFF, RESIDENTS AND VISITORS DAILY

#1

Sarasota County Sheriff's Office

Sheriff Kurt A. Hoffman

2071 Ringling Boulevard

Sarasota, FL 34237

941.861.5800



Records Section
Public Record Request
SO-611 (rev.01-21)
GS1-23

Public Record Requested: Proctor Rd. Traffic Crashes

Date: 08/15/2023

The following information has been withheld as exempt or confidential and exempt under the applicable state or federal law. (Check all that apply)

ID: 3639

- ☐ Bank Account, Debit, Charge, and/or Credit Card Numbers – §119.071(5)(b), Fla. Stat.
- ☐ Active Criminal Investigation – §119.071(2)(c) and/or §119.011(3), Fla. Stat.
- ☐ Active Internal Affairs Investigation – §119.071(2)(k), Fla. Stat.
- ☐ Biometric Identification Information – §119.071(5)(g), Fla. Stat.
- ☐ Child Abuse / Neglect – §794.024, Fla. Stat.
- ☐ Confession – §119.071(2)(e), Fla. Stat.
- ☐ Confidential Informant / Confidential Source – §119.071(2)(f), Fla. Stat.
- ☐ Criminal Justice / History Information – §943.053 and/or §985.04, Fla. Stat.
- ☐ Department of Children and Families Information – §39.202 and/or §39.205, Fla. Stat.
- ☐ Department of Highway Safety and Motor Vehicle Information – §119.0712(2), Fla. Stat.
- ☐ Victim of Sexual Battery, Aggravated Child Abuse, Aggravated Stalking, Harassment, Aggravated Battery, or Domestic Violence – §119.071(2)(j), Fla. Stat.
- ☐ Misdemeanor Juvenile Delinquency Information – §985.04, Fla. Stat.
- ☐ Marsy's Law – Article 1, §16, Fla. Const.
- ☐ Medical Information – §112.08(7), §119.071(4)(b), §394.4615, §395.3025, §397.501(7), §401.30, and/or §455.229, Fla. Stat.
- ☐ Pawnbroker Transactions – §539.003, Fla. Stat.
- ☐ Public Officer and Employee Personal Information - §119.071(4), Fla. Stat.
- ☐ Security Systems – §281.301 and/or §119.071(3), Fla. Stat.
- ☐ Criminal Intelligence / Investigative, Information of Victims of Child Abuse, Human Trafficking of Person Under the Age of 18, and/or Sexual Offense – §119.071(2)(h), Fla. Stat.
- ☐ Social Security Numbers – §119.071(5)(a), Fla. Stat.
- ☐ Surveillance Techniques – §119.071(2)(d), Fla. Stat.
- ☐ Undercover Personnel – §119.071(4)(c), Fla. Stat.
- ☐ Vulnerable Adult – §415.107 and/or §415.111(2), Fla. Stat.
- ☐ 911 Caller Information – §365.171(12), Fla. Stat.
- ☐ Other -

2

pg 1 of 15

★ DUIs ★

Search Parameters

Incident Code	130A	Report Time (Low)	08-15-2022 00:00:00
Report Time (High)	08-15-2023 10:30:54	Address	proctor

(1-8 of 8 - Page 1 of 1) (8 Results)

Incident Reporting Incident List

Inc Nbr	Inc Code	Description	Report Time	Reporting Ofcr	Address	Zone	Grid	UCR	NIBRS	Clearance	DspDispo
<u>23-64586</u>	130A	DUI/TRAFFIC ACCIDENT	07-15-2023 19:22	EAST,AMBER / 3349	5285 PROCTOR RD, SARASOTA, FL 34233(Map)	010	147	5400	90D	E	BBBBBR
<u>23-51841</u>	130A	DUI/TRAFFIC ACCIDENT	06-07-2023 16:17	FARLEY,STEVEN / 2550	SAWYER RD / PROCTOR RD, SARASOTA, FL 34233(Map)	009	146	5400	90D	E	BRBRR
<u>23-50563</u>	130A	DUI/TRAFFIC ACCIDENT	06-03-2023 22:57	MILLER,RYAN / 3165	BENEVA RD / PROCTOR RD, SARASOTA, FL 34233(Map)	009	145	5400	90D	E	BR
<u>23-23228</u>	130A	DUI/TRAFFIC ACCIDENT	03-15-2023 17:28	SMYTH,GARY / 3071	PROCTOR RD / SWIFT RD, SARASOTA, FL 34231(Map)	009	144	5400	90D	E	RBR
<u>23-3487</u>	130A	DUI/TRAFFIC ACCIDENT	01-11-2023 19:50	NORTON,GREG / 3380	BLISS RD / PROCTOR RD, SARASOTA, FL 34233(Map)	010	147	5400	90D	E	BBBBR
<u>22-109810</u>	130A	DUI/TRAFFIC ACCIDENT	12-25-2022 21:45	CHERNYAVSKIY,YEVGENIY / 3560	PROCTOR RD / S TAMIAMI TRL, SARASOTA, FL 34231(Map)	008	143	5400	90D	E	BBBBR
<u>22-104471</u>	130A	DUI/TRAFFIC ACCIDENT	12-07-2022 19:03	GENTILE,CHRISTOPHER / 2697	PROCTOR RD / HONORE AVE, SARASOTA, FL 34233(Map)	010	167	5400	90D	E	BBBR
<u>22-94026</u>	130A	DUI/TRAFFIC ACCIDENT	11-02-2022 22:42	DAVENPORT,DANIEL / 3373	PROCTOR RD / HONORE AVE, SARASOTA, FL 34233(Map)	010	167	5400	90D	E	BBR

(1-8 of 8 - Page 1 of 1) (8 Results)

2

pg 2 of 15

★ traffic crashes ★ - drivers exchange

Sarasota County Sheriff

mwasner 08-15-2023 10:40

Search Parameters

Incident Code	04DE	Report Time (Low)	08-15-2022 00:00:00
Report Time (High)	08-15-2023 10:30:54	Address	proctor

(1-9 of 9 - Page 1 of 1) (9 Results)

Incident Reporting Incident List

Inc Nbr	Inc Code	Description	Report Time	Reporting Ofcr	Address	Zone	Grid	UCR	NIBRS	Clearance	DspDispo
23-33473	04DE	TRAFFIC CRASH DRIVERS EXC (INCOMPLETE: DISPATCH INFO ONLY)	04-14-2023 18:25	STACY,STEVEN / 3466	SWIFT RD / PROCTOR RD, SARASOTA, FL 34231(Map)	009	144			G	N
23-18029	04DE	TRAFFIC CRASH DRIVERS EXC (INCOMPLETE: DISPATCH INFO ONLY)	02-27-2023 17:59	CONKLIN,LUKE / 3490	PROCTOR RD / EASTWIND DR, SARASOTA, FL 34233(Map)	010	148			G	N
23-3942	04DE	TRAFFIC CRASH DRIVERS EXC (INCOMPLETE: DISPATCH INFO ONLY)	01-13-2023 09:04	BUECHE,ALYSSA / 3312	BENEVA RD / PROCTOR RD, SARASOTA, FL 34233(Map)	009	145			G	N
22-105939	04DE	TRAFFIC CRASH DRIVERS EXC (INCOMPLETE: DISPATCH INFO ONLY)	12-12-2022 16:40	FARLEY,STEVEN / 2550	PROCTOR RD / KESTRAL PARK WAY, SARASOTA, FL 34231(Map)	008	143			G	N
22-104674	04DE	TRAFFIC CRASH DRIVERS EXC (INCOMPLETE: DISPATCH INFO ONLY)	12-08-2022 12:06	FELTOVIC,MIKE / 1965	PROCTOR RD / S TAMiami TRL, SARASOTA, FL 34231(Map)	008	143			G	N
22-103693	04DE	TRAFFIC CRASH DRIVERS EXC (INCOMPLETE: DISPATCH INFO ONLY)	12-05-2022 16:32	BAKER,JORDAN / 3004	PROCTOR RD / MCINTOSH RD, SARASOTA, FL 34233(Map)	010	167			G	N
22-102581	04DE	TRAFFIC CRASH DRIVERS EXC (INCOMPLETE: DISPATCH INFO ONLY)	12-01-2022 17:47	CONKLIN,LUKE / 3490	S TAMiami TRL / PROCTOR RD, SARASOTA, FL 34231(Map)	008	143			G	N
22-92883	04DE	TRAFFIC CRASH DRIVERS EXC (INCOMPLETE: DISPATCH INFO ONLY)	10-30-2022 11:59	GORSUCH,VIMARA / 3468	5212 PROCTOR RD, SARASOTA, FL 34233(Map)	010	167			G	N
22-70239	04DE	TRAFFIC CRASH DRIVERS EXC (INCOMPLETE: DISPATCH INFO ONLY)	08-19-2022 11:10	SMALL,KARLA / 0756	BENEVA RD / PROCTOR RD, SARASOTA, FL 34233(Map)	009	145			G	N

(2)

pg 3 of 15

* traffic - property damage *

Sarasota County Sheriff

mwaser 08-15-2023 10:30

Search Parameters

Incident Code	169	Report Time (Low)	08-15-2022 00:00:00
Report Time (High)	08-15-2023 10:30:54	Address	proctor

















(1-152 of 152 - Page 1 of 1) (152 Results)

Incident Reporting Incident List

Inc Nbr	Inc Code	Description	Report Time	Reporting Ofcr	Address	Zone	Grid	UCR	NIBRS	Clearance	DspDispo
23-73885	169	TRAFFIC - PROPERTY DAMAGE	08-12-2023 19:56	CHESNEY,KYLE / 3409	PROCTOR RD / S TAMIAMI TRL, SARASOTA, FL 34231 <small>(Map)</small>	008	143			G	R
23-73495	169	TRAFFIC - PROPERTY DAMAGE	08-11-2023 14:33	BUECHE,ALYSSA / 3312	PROCTOR RD / SWIFT RD, SARASOTA, FL 34231 <small>(Map)</small>	009	145			G	R
23-73079	169	TRAFFIC - PROPERTY DAMAGE	08-10-2023 12:31	BURNSIDE,BRANDON / 2886	GANTT / PROCTOR RD, SARASOTA, FL 34233 <small>(Map)</small>	010	148			B	R
23-72090	169	TRAFFIC - PROPERTY DAMAGE	08-07-2023 17:07	ZIARNICKI,PATRYK / 4790	PROCTOR RD / SWIFT RD, SARASOTA, FL 34231 <small>(Map)</small>	009	144			G	BR
23-71743	169	TRAFFIC - PROPERTY DAMAGE	08-06-2023 15:21	SABET,RAMTIN / 3636	PROCTOR RD / S TAMIAMI TRL, SARASOTA, FL 34231 <small>(Map)</small>	008	143			G	RB
23-67912	169	TRAFFIC - PROPERTY DAMAGE	07-25-2023 18:33	MILLER,RYAN / 3165	SWIFT RD / PROCTOR RD, SARASOTA, FL 34231 <small>(Map)</small>	009	144			E	BXBBBBBSBBR
23-65822	169	TRAFFIC - PROPERTY DAMAGE	07-19-2023 12:22	BUECHE,ALYSSA / 3312	PROCTOR / HONORE RD AV, SARASOTA, FL 34233 <small>(Map)</small>	006	127			B	BR
23-65571	169	TRAFFIC - PROPERTY DAMAGE	07-18-2023 18:30	MCELYEA,LAUREN / 3191	PROCTOR RD / S TAMIAMI TRL, SARASOTA, FL 34231 <small>(Map)</small>	008	143			G	R
23-63497	169	TRAFFIC - PROPERTY DAMAGE	07-12-2023 16:16	CHERNYAVSKIY,YEVGENIY / 3560	PROCTOR RD / SAWYER RD, SARASOTA, FL 34233 <small>(Map)</small>	009	146			G	BR
23-62678	169	TRAFFIC - PROPERTY DAMAGE	07-10-2023 15:32	GNESIN,JOSHUA / 2584	PROCTOR RD / CLARK RD, SARASOTA, FL 34241 <small>(Map)</small>	013	190			G	R
23-62527	169	TRAFFIC - PROPERTY DAMAGE	07-10-2023 10:37	WEAVER,CHRISTINE / 2870	PROCTOR RD / SWIFT RD, SARASOTA, FL 34231 <small>(Map)</small>	009	144			G	BBR
23-61049	169	TRAFFIC - PROPERTY DAMAGE	07-05-2023 14:09	GNESIN,JOSHUA / 2584	HAND / PROCTOR RD, SARASOTA, FL 34241 <small>(Map)</small>	013	170			B	R
23-60277	169	TRAFFIC - PROPERTY DAMAGE	07-03-2023 09:53	BINKLEY,MATT / 1863	S TAMIAMI TRL / PROCTOR RD, SARASOTA, FL 34231 <small>(Map)</small>	008	144			G	R
23-60074	169	TRAFFIC - PROPERTY DAMAGE	07-02-2023 14:59	BUECHE,ALYSSA / 3312	PROCTOR RD / MCINTOSH RD, SARASOTA, FL 34233 <small>(Map)</small>	010	167			G	BR
23-59237	169	TRAFFIC - PROPERTY	06-29-2023	PIERSON,CORY / 3352	PROCTOR RD / WOODPINE	009	145			G	R

















⑤


















pg 4 of 15

			DAMAGE	15:11		RD, SARASOTA, FL 34233 (Map)							
23-40050		169	TRAFFIC - PROPERTY DAMAGE	05-03- 2023 19:18	FURNER,DANIEL / 3575	CLARK RD / PROCTOR RD, SARASOTA, FL 34241 (Map)	013	190			E		BBBR
23-39414		169	TRAFFIC - PROPERTY DAMAGE	05-02- 2023 10:32	PETROWSKI,DAVID / 3556	PROCTOR RD / HONORE AVE, SARASOTA, FL 34233 (Map)	010	167			G		R
23-39125		169	TRAFFIC - PROPERTY DAMAGE	05-01- 2023 14:07	LUCE,CARRIE / 1010	PROCTOR RD / SWIFT RD, SARASOTA, FL 34231 (Map)	009	144			G		R
23-38508		169	TRAFFIC - PROPERTY DAMAGE	04-29- 2023 14:38	HEYMAN,LUKE / 2468	PROCTOR RD / BENEVA RD, SARASOTA, FL 34233 (Map)	009	145			G		R
23-37034		169	TRAFFIC - PROPERTY DAMAGE	04-25- 2023 11:06	FERRIS,WAYNE / 1219	PROCTOR RD / BENEVA RD, SARASOTA, FL 34233 (Map)	009	145			G		R
23-36717		169	TRAFFIC - PROPERTY DAMAGE	04-24- 2023 13:48	BURNSIDE,BRANDON / 2886	PROCTOR RD / S TAMiami TRL, SARASOTA, FL 34231 (Map)	008	143			G		R
23-36358		169	TRAFFIC - PROPERTY DAMAGE	04-23- 2023 12:47	BUECHE,ALYSSA / 3312	CATTLEMEN RD / PROCTOR RD, SARASOTA, FL 34233 (Map)	010	148			G		BR
23-36024		169	TRAFFIC - PROPERTY DAMAGE	04-22- 2023 06:29	LUCE,CARRIE / 1010	PROCTOR RD / CATTLEMEN RD, SARASOTA, FL 34233 (Map)	010	148			G		BR
23-34585		169	TRAFFIC - PROPERTY DAMAGE	04-18- 2023 11:05	LUCE,CARRIE / 1010	PROCTOR RD / SWIFT RD, SARASOTA, FL 34231 (Map)	009	144			G		R
23-31162		169	TRAFFIC - PROPERTY DAMAGE	04-08- 2023 20:06	GOAD,CONNOR / 3483	PROCTOR RD / BENEVA RD, SARASOTA, FL 34233 (Map)	009	145			G		BBR
23-29796		169	TRAFFIC - PROPERTY DAMAGE	04-05- 2023 14:24	BURNSIDE,BRANDON / 2886	PROCTOR RD / HONORE AVE, SARASOTA, FL 34233 (Map)	010	167			G		R
23-29327		169	TRAFFIC - PROPERTY DAMAGE	04-04- 2023 11:10	RAKE,VICTORIA / 3286	PROCTOR RD / SWIFT RD, SARASOTA, FL 34231 (Map)	009	144			G		R
23-29154		169	TRAFFIC - PROPERTY DAMAGE	04-03- 2023 19:00	STROUD,JACKSON / 3087	SWIFT RD / PROCTOR RD, SARASOTA, FL 34231 (Map)	009	144			G		BR
23-28168		169	TRAFFIC - PROPERTY DAMAGE	03-31- 2023 16:27	ZIARNICKI,PATRYK / 4790	PROCTOR RD / OAK FOREST DR E, SARASOTA, FL 34231 (Map)	009	145			G		BBBBR
23-27642		169	TRAFFIC - PROPERTY DAMAGE	03-30- 2023 07:09	SHURTLEFF,JAMES / 2345	PROCTOR RD / CENTER GATE BL, SARASOTA, FL 34233 (Map)	010	148			G		BR
23-27355		169	TRAFFIC - PROPERTY DAMAGE	03-29- 2023 09:55	LUCE,CARRIE / 1010	PROCTOR RD / BENEVA RD, SARASOTA, FL 34233 (Map)	009	145			G		R

(2)


















pg 6 of 15

23-27039		169	TRAFFIC - PROPERTY DAMAGE	03-28- 2023 11:53	FELTOVIC,MIKE / 1965	PROCTOR RD / SWIFT RD, SARASOTA, FL 34231 <small>(Map)</small>	009	144			G	R
23-26795		169	TRAFFIC - PROPERTY DAMAGE	03-27- 2023 16:27	NORTON,GREG / 3380	PROCTOR RD / SHADOWLEAF DR, SARASOTA, FL 34233 <small>(Map)</small>	010	147			G	R
23-25383		169	TRAFFIC - PROPERTY DAMAGE	03-22- 2023 20:30	DI CAPUA,MICHELLE / 2265	PROCTOR RD / CATTLEMEN RD, SARASOTA, FL 34233 <small>(Map)</small>	010	148			G	BBR
23-24942		169	TRAFFIC - PROPERTY DAMAGE	03-21- 2023 14:42	NERI,CHRISTINA / 3601	3705 PROCTOR RD, SARASOTA, FL 34231 <small>(Map)</small>	009	145			G	R
23-24933		169	TRAFFIC - PROPERTY DAMAGE	03-21- 2023 14:33	PETROWSKI,DAVID / 3556	PROCTOR RD / ACORN CI, SARASOTA, FL 34233 <small>(Map)</small>	010	167			G	BBR
23-24816		169	TRAFFIC - PROPERTY DAMAGE	03-21- 2023 08:16	PUFAHL,GREG / 2437	PROCTOR RD / CENTER GATE BLVD, SARASOTA, FL 34233 <small>(Map)</small>	010	148			G	R
23-23529		169	TRAFFIC - PROPERTY DAMAGE	03-16- 2023 17:13	BUECHE,ALYSSA / 3312	PROCTOR RD / LAS VEGAS DR, SARASOTA, FL 34233 <small>(Map)</small>	010	167			G	BBR
23-23239		169	TRAFFIC - PROPERTY DAMAGE	03-15- 2023 18:06	CHESNEY,KYLE / 3409	PROCTOR RD / SWIFT RD, SARASOTA, FL 34231 <small>(Map)</small>	009	144			G	BXRB
23-22794		169	TRAFFIC - PROPERTY DAMAGE	03-14- 2023 13:54	LUTZ,SAMUEL / 2040	GANTT RD / PROCTOR RD, SARASOTA, FL 34233 <small>(Map)</small>	010	148			G	BR
23-22495		169	TRAFFIC - PROPERTY DAMAGE	03-13- 2023 16:24	LUCE,CARRIE / 1010	MCINTOSH RD / PROCTOR RD, SARASOTA, FL 34233 <small>(Map)</small>	010	167			G	BR
23-21693		169	TRAFFIC - PROPERTY DAMAGE	03-10- 2023 19:53	MACKEY,GEORGE / 3182	PROCTOR RD / CLARK RD, SARASOTA, FL 34241 <small>(Map)</small>	013	190			G	BR
23-21196		169	TRAFFIC - PROPERTY DAMAGE	03-09- 2023 11:26	LUCE,CARRIE / 1010	PROCTOR RD / CATTLEMEN RD, SARASOTA, FL 34233 <small>(Map)</small>	010	148			G	BBR
23-20036		169	TRAFFIC - PROPERTY DAMAGE	03-05- 2023 20:11	TUGGLE,MATT / 2636	BENEVA / PROCTOR RD RD, SARASOTA, FL 34233 <small>(Map)</small>	009	145			B	BR
23-19045		169	TRAFFIC - PROPERTY DAMAGE	03-02- 2023 15:12	ACKLEY,MATTHEW / 3347	BENEVA RD / PROCTOR RD, SARASOTA, FL 34233 <small>(Map)</small>	009	145			G	R
23-17430		169	TRAFFIC - PROPERTY DAMAGE	02-25- 2023 19:29	STROUD,JACKSON / 3087	PROCTOR RD / GROVE POINTE BL, SARASOTA, FL 34233 <small>(Map)</small>	010	148			G	R
23-17257		169	TRAFFIC - PROPERTY DAMAGE	02-25- 2023 09:36	BERRY,DEVIN / 3392	PROCTOR RD / CATTLEMEN RD, SARASOTA, FL 34233 <small>(Map)</small>	010	148			G	R

23-17231		169	TRAFFIC - PROPERTY DAMAGE	02-25- 2023 06:55	LUCE,CARRIE / 1010	PROCTOR RD / HAND RD, SARASOTA, FL 34241 <small>(Map)</small>	013	170			G	R
23-16581		169	TRAFFIC - PROPERTY DAMAGE	02-23- 2023 09:03	EMILIUS,CHRIS / 1041	LORDS AVE / PROCTOR RD, SARASOTA, FL 34231 <small>(Map)</small>	008	144			G	R
23-16044		169	TRAFFIC - PROPERTY DAMAGE	02-21- 2023 16:23	LOPEZ,VICTOR / 2967	HONORE / PROCTOR AV RD, SARASOTA, FL 34233 <small>(Map)</small>	010	167			B	BR
23-15995		169	TRAFFIC - PROPERTY DAMAGE	02-21- 2023 14:35	FARLEY,STEVEN / 2550	BENEVA / PROCTOR RD RD, SARASOTA, FL 34233 <small>(Map)</small>	009	145			B	BBR
23-14838		169	TRAFFIC - PROPERTY DAMAGE	02-17- 2023 17:32	VAN CAMP,AUSTIN / 3239	PROCTOR RD / CATTLEMEN RD, SARASOTA, FL 34233 <small>(Map)</small>	010	148			G	R
23-14794		169	TRAFFIC - PROPERTY DAMAGE	02-17- 2023 15:50	LOWE,BRIAN / 3293	PROCTOR / SWIFT RD RD, SARASOTA, FL 34231 <small>(Map)</small>	009	144			B	R
23-13668		169	TRAFFIC - PROPERTY DAMAGE	02-14- 2023 09:29	EMILIUS,CHRIS / 1041	TAMIAMI TR / PROCTOR RD, SARASOTA, FL 34231 <small>(Map)</small>	008	143			G	R
23-13249		169	TRAFFIC - PROPERTY DAMAGE	02-12- 2023 23:00	SNOW,JOSH / 3435	SWIFT RD / PROCTOR RD, SARASOTA, FL 34231 <small>(Map)</small>	009	144			G	BR
23-13168		169	TRAFFIC - PROPERTY DAMAGE	02-12- 2023 16:04	MCALDER,MATTHEW / 3504	PROCTOR RD / CATTLEMEN RD, SARASOTA, FL 34233 <small>(Map)</small>	010	148			B	R
23-12282		169	TRAFFIC - PROPERTY DAMAGE	02-09- 2023 15:32	BURNSIDE,BRANDON / 2886	PROCTOR / SWIFT RD RD, SARASOTA, FL 34231 <small>(Map)</small>	009	144			B	R
23-12020		169	TRAFFIC - PROPERTY DAMAGE	02-08- 2023 16:40	JUDKINS,KYLE / 3267	SWIFT RD / PROCTOR RD, SARASOTA, FL 34231 <small>(Map)</small>	009	144			G	BBBBBBBBBR
23-11518		169	TRAFFIC - PROPERTY DAMAGE	02-07- 2023 09:34	ADAMS,JIMMY / 2720	PROCTOR RD / CATTLEMEN RD, SARASOTA, FL 34233 <small>(Map)</small>	010	148			G	RB
23-11003		169	TRAFFIC - PROPERTY DAMAGE	02-05- 2023 15:55	NORTON,GREG / 3380	S TAMIAMI TRL / PROCTOR RD, SARASOTA, FL 34231 <small>(Map)</small>	008	143			G	R
23-10995		169	TRAFFIC - PROPERTY DAMAGE	02-05- 2023 15:07	BINKLEY,MATT / 1863	PROCTOR RD / GANTT RD, SARASOTA, FL 34233 <small>(Map)</small>	010	148			G	R
23-9337		169	TRAFFIC - PROPERTY DAMAGE	01-31- 2023 10:21	PACHER,AUSTIN / 2155	PROCTOR RD / BENEVA RD, SARASOTA, FL 34233 <small>(Map)</small>	009	145			G	R
23-9140		169	TRAFFIC - PROPERTY DAMAGE	01-30- 2023 16:36	PACHER,AUSTIN / 2155	CATTLEMEN RD / PROCTOR RD, SARASOTA, FL 34233 <small>(Map)</small>	010	148			G	R
23-9146		169	TRAFFIC - PROPERTY DAMAGE	01-30- 2023 16:29	VALDERRAMA,CHRISTINA / 1854	PROCTOR RD / BLISS RD, SARASOTA, FL 34233 <small>(Map)</small>	010	147			G	BR

















(2)

pg 8 of 15

23-8737		169	TRAFFIC - PROPERTY DAMAGE	01-29- 2023 10:10	BURGOS APONTE,CARLOS / 3506	BENEVA RD / PROCTOR RD, SARASOTA, FL 34233 <small>(Map)</small>	009	145			G	R
23-7541		169	TRAFFIC - PROPERTY DAMAGE	01-25- 2023 12:18	MCKNIGHT,KATINA / 2980	PROCTOR RD / SWIFT RD, SARASOTA, FL 34231 <small>(Map)</small>	009	144			G	R
23-6395		169	TRAFFIC - PROPERTY DAMAGE	01-21- 2023 16:26	MRUCZEK,SCOTT / 2038	PROCTOR RD / HONORE AVE, SARASOTA, FL 34233 <small>(Map)</small>	010	167			G	BBR
23-5600		169	TRAFFIC - PROPERTY DAMAGE	01-18- 2023 20:20	HERNANDEZ,JEAN PAUL / 2903	PROCTOR RD / SWIFT RD, SARASOTA, FL 34231 <small>(Map)</small>	009	144			G	BBBBBR
23-3930		169	TRAFFIC - PROPERTY DAMAGE	01-13- 2023 07:50	TOMKINS,DIONNE / 2791	BENEVA / PROCTOR RD RD, SARASOTA, FL 34233 <small>(Map)</small>	009	145			B	BR
23-3927		169	TRAFFIC - PROPERTY DAMAGE	01-13- 2023 07:40	FELTOVIC,MIKE / 1965	BENEVA / PROCTOR RD RD, SARASOTA, FL 34233 <small>(Map)</small>	009	145			B	R
23-3238		169	TRAFFIC - PROPERTY DAMAGE	01-11- 2023 08:16	MCKNIGHT,KATINA / 2980	CLARK RD / PROCTOR RD, SARASOTA, FL 34241 <small>(Map)</small>	013	190			G	BR
23-3099		169	TRAFFIC - PROPERTY DAMAGE	01-10- 2023 17:34	MENDEZ,CANDICE / 2890	PROCTOR RD / CATTLEMEN RD, SARASOTA, FL 34233 <small>(Map)</small>	010	148			G	BBBR
23-2434		169	TRAFFIC - PROPERTY DAMAGE	01-08- 2023 17:33	KOZMA,MATTHEW / 3530	PROCTOR RD / SWIFT RD, SARASOTA, FL 34231 <small>(Map)</small>	009	144			G	BB
23-1670		169	TRAFFIC - PROPERTY DAMAGE	01-06- 2023 09:23	PACHER,AUSTIN / 2155	ONYX DR / PROCTOR RD, SARASOTA, FL 34233 <small>(Map)</small>	010	148			G	BR
22-111362		169	TRAFFIC - PROPERTY DAMAGE	12-30- 2022 22:15	RADLE,KOLBY / 3391	SWIFT / PROCTOR RD RD, SARASOTA, FL 34231 <small>(Map)</small>	009	144			B	BBBR
22-109584		169	TRAFFIC - PROPERTY DAMAGE	12-24- 2022 20:07	SANDERS,JOSHUA / 3127	PROCTOR RD / BLISS RD, SARASOTA, FL 34233 <small>(Map)</small>	010	147			G	R
22-108264		169	TRAFFIC - PROPERTY DAMAGE	12-20- 2022 07:54	SANES,SELENA / 3375	PROCTOR / CENTER GATE RD BL, SARASOTA, FL 34233 <small>(Map)</small>	010	148			B	R
22-108080		169	TRAFFIC - PROPERTY DAMAGE	12-19- 2022 15:47	FERRIS,WAYNE / 1219	SWIFT RD / PROCTOR RD, SARASOTA, FL 34231 <small>(Map)</small>	009	144			G	R
22-107063		169	TRAFFIC - PROPERTY DAMAGE	12-16- 2022 07:22	KOSTYAL,MATTHEW / 2935	PROCTOR / S TAMIAMI RD TR, SARASOTA, FL 34231 <small>(Map)</small>	008	143			B	R
22-106652		169	TRAFFIC - PROPERTY DAMAGE	12-14- 2022 19:13	STACY,STEVEN / 3466	PROCTOR RD / SWIFT RD, SARASOTA, FL 34231 <small>(Map)</small>	009	144			G	BR
22-106291		169	TRAFFIC - PROPERTY DAMAGE	12-13- 2022 17:52	CHULUMOVICH,RYAN / 3516	LONGLEAF LN / PROCTOR RD,	013	149			G	BBBR

















(7)

pg 9 of 15








						SARASOTA, FL 34241 (Map)									
22-106293		169	TRAFFIC - PROPERTY DAMAGE	12-13-2022 17:16	PRESTI, DOMINICK / 3211	PROCTOR RD / S TAMiami TRl, SARASOTA, FL 34231 (Map)	008	143				G		R	
22-106002		169	TRAFFIC - PROPERTY DAMAGE	12-12-2022 19:44	PRESTI, DOMINICK / 3211	HONORE AVE / PROCTOR RD, SARASOTA, FL 34233 (Map)	010	167				G		R	
22-105039		169	TRAFFIC - PROPERTY DAMAGE	12-09-2022 14:32	GORSUCH, VIMARA / 3468	OAK FOREST DR / PROCTOR RD, SARASOTA, FL 34231 (Map)	009	145				G		R	
22-104809		169	TRAFFIC - PROPERTY DAMAGE	12-08-2022 18:08	EVANS, JULIE / 2439	PROCTOR RD / GANTT RD, SARASOTA, FL 34233 (Map)	010	148				G		R	
22-103446		169	TRAFFIC - PROPERTY DAMAGE	12-04-2022 19:31	WATSON, SHANE / 2916	SWIFT RD / PROCTOR RD, SARASOTA, FL 34231 (Map)	009	144				G		BBBBBR	
22-103423		169	TRAFFIC - PROPERTY DAMAGE	12-04-2022 18:11	PRESTI, DOMINICK / 3211	PROCTOR RD / CATTLEMEN RD, SARASOTA, FL 34233 (Map)	010	148				B		R	
22-99472		169	TRAFFIC - PROPERTY DAMAGE	11-21-2022 10:17	HERNANDEZ, JEAN PAUL / 2903	PROCTOR RD / LEGACY TRAIL, SARASOTA, FL 34233 (Map)	010	146				G		BR	
22-98195		169	TRAFFIC - PROPERTY DAMAGE	11-16-2022 17:20	DAVENPORT, DANIEL / 3373	SAWYER RD / PROCTOR RD, SARASOTA, FL 34233 (Map)	009	146				G		BBR	
22-95858		169	TRAFFIC - PROPERTY DAMAGE	11-09-2022 07:43	LUCE, CARRIE / 1010	HONORE AVE / PROCTOR RD, SARASOTA, FL 34233 (Map)	010	167				G		R	
22-95705		169	TRAFFIC - PROPERTY DAMAGE	11-08-2022 15:29	JUDKINS, KYLE / 3267	PROCTOR / BLISS RD RD, SARASOTA, FL 34233 (Map)	010	147				B		R	
22-95689		169	TRAFFIC - PROPERTY DAMAGE	11-08-2022 15:24	IVINGS, CALI / 2637	SWIFT / PROCTOR RD RD, SARASOTA, FL 34231 (Map)	009	144				B		R	
22-94401		169	TRAFFIC - PROPERTY DAMAGE	11-04-2022 06:50	KATHMAN, JAMES / 2045	PROCTOR RD / LORDS AVE, SARASOTA, FL 34231 (Map)	008	164				G		BR	
22-93890		169	TRAFFIC - PROPERTY DAMAGE	11-02-2022 15:26	SHIRLEY, THOMAS / 1797	PROCTOR RD / LORDS AVE, SARASOTA, FL 34231 (Map)	008	144				G		BR	
22-93257		169	TRAFFIC - PROPERTY DAMAGE	10-31-2022 17:08	GNESIN, JOSHUA / 2584	HAND RD / PROCTOR RD, SARASOTA, FL 34241 (Map)	013	170				G		R	
22-93070		169	TRAFFIC - PROPERTY DAMAGE	10-31-2022 05:43	GNESIN, JOSHUA / 2584	CLARK / PROCTOR RD RD, SARASOTA, FL 34241 (Map)	013	190				B		N	
22-91924		169	TRAFFIC - PROPERTY DAMAGE	10-27-2022 14:39	SWIATOWSKI, KAITLYN / 3484	GANTT RD / PROCTOR RD, SARASOTA, FL 34233 (Map)	010	148				G		R	

(2)

pg 10 of 15

22-91922		169	TRAFFIC - PROPERTY DAMAGE	10-27- 2022 14:34	ADAMS,JIMMY / 2720	LEGACY TRAIL / PROCTOR RD, SARASOTA, FL 34233 <small>(Map)</small>	010	146			G	BR
22-90762		169	TRAFFIC - PROPERTY DAMAGE	10-23- 2022 15:11	FARLEY,STEVEN / 2550	BENEVA RD / PROCTOR RD, SARASOTA, FL 34233 <small>(Map)</small>	009	145			G	B
22-90366		169	TRAFFIC - PROPERTY DAMAGE	10-22- 2022 02:17	THOMPSON,KYLE / 3054	PROCTOR / LAS VEGAS RD DR, SARASOTA, FL 34233 <small>(Map)</small>	010	147			B	BR
22-89837		169	TRAFFIC - PROPERTY DAMAGE	10-20- 2022 12:39	FERRIS,WAYNE / 1219	SWIFT RD / PROCTOR RD, SARASOTA, FL 34231 <small>(Map)</small>	009	144			G	R
22-89630		169	TRAFFIC - PROPERTY DAMAGE	10-19- 2022 17:56	LATERZA,NICHOLAS / 3232	PROCTOR RD / CAMPHOR AV, SARASOTA, FL 34231 <small>(Map)</small>	009	165			G	BR
22-89256		169	TRAFFIC - PROPERTY DAMAGE	10-18- 2022 15:31	FARLEY,STEVEN / 2550	RIVERWOOD / PROCTOR AV RD, SARASOTA, FL 34231 <small>(Map)</small>	008	144			B	R
22-88872		169	TRAFFIC - PROPERTY DAMAGE	10-17- 2022 11:56	KATHMAN,JAMES / 2045	PROCTOR / S LOCKWOOD RIDGE RD RD, SARASOTA, FL 34231 <small>(Map)</small>	009	145			B	BR
22-88832		169	TRAFFIC - PROPERTY DAMAGE	10-17- 2022 09:37	FELTOVIC,MIKE / 1965	CATTLEMEN / PROCTOR RD RD, SARASOTA, FL 34233 <small>(Map)</small>	010	148			B	R
22-88498		169	TRAFFIC - PROPERTY DAMAGE	10-15- 2022 23:39	LATERZA,NICHOLAS / 3232	PROCTOR RD / HUNTERS RUN, SARASOTA, FL 34241 <small>(Map)</small>	013	170			G	BBBBRB
22-87829		169	TRAFFIC - PROPERTY DAMAGE	10-13- 2022 20:42	SNOW,JOSH / 3435	GANITT / PROCTOR RD RD, SARASOTA, FL 34233 <small>(Map)</small>	010	148			B	BBBBR
22-87739		169	TRAFFIC - PROPERTY DAMAGE	10-13- 2022 16:03	LUCE,CARRIE / 1010	PROCTOR / COUNTRY MANOR RD DR, SARASOTA, FL 34233 <small>(Map)</small>	009	146			B	BR
22-84494		169	TRAFFIC - PROPERTY DAMAGE	10-04- 2022 10:22	FARLEY,STEVEN / 2550	PROCTOR / SWIFT RD RD, SARASOTA, FL 34231 <small>(Map)</small>	009	144			B	BBBR
22-81589		169	TRAFFIC - PROPERTY DAMAGE	09-27- 2022 07:37	VALDERRAMA,CHRISTINA / 1854	PROCTOR RD / MCINTOSH RD, SARASOTA, FL 34233 <small>(Map)</small>	010	167			G	BBR
22-81463		169	TRAFFIC - PROPERTY DAMAGE	09-26- 2022 16:47	HERNANDEZ,JEAN PAUL / 2903	PROCTOR RD / SAWYER RD, SARASOTA, FL 34233 <small>(Map)</small>	009	146			G	BBR
22-80915		169	TRAFFIC - PROPERTY DAMAGE	09-24- 2022 14:02	FARLEY,STEVEN / 2550	BENEVA RD/ PROCTOR RD, SARASOTA, FL 34233 <small>(Map)</small>	009	146			G	R
22-80377		169	TRAFFIC - PROPERTY DAMAGE	09-22- 2022 17:41	COLE,JACOB / 3444	GANITT / PROCTOR RD RD,	010	148			B	R

					SARASOTA, FL 34233(Map)						
22-80366		169	TRAFFIC - PROPERTY DAMAGE	09-22- 2022 17:00	CEDANO,CHRISTIAN / 3404	SAWYER RD / PROCTOR RD, SARASOTA, FL 34233(Map)	009	146		G	R
22-80313		169	TRAFFIC - PROPERTY DAMAGE	09-22- 2022 14:29	GORSUCH,VIMARA / 3468	PROCTOR / MONTEVISTA RD DR, SARASOTA, FL 34233(Map)	009	145		B	R
22-79958		169	TRAFFIC - PROPERTY DAMAGE	09-21- 2022 13:50	HERNANDEZ,JEAN PAUL / 2903	HONORE AVE / PROCTOR RD, SARASOTA, FL 34233(Map)	010	167		G	R
22-79906		169	TRAFFIC - PROPERTY DAMAGE	09-21- 2022 10:44	GORSUCH,VIMARA / 3468	PROCTOR RD / BENEVA RD, SARASOTA, FL 34233(Map)	009	145		G	BR
22-79881		169	TRAFFIC - PROPERTY DAMAGE	09-21- 2022 10:14	HEYMAN,LUKE / 2468	PROCTOR RD/BENEVA RD, SARASOTA, FL 34233(Map)	009	146		G	R
22-79656		169	TRAFFIC - PROPERTY DAMAGE	09-20- 2022 15:03	FARLEY,STEVEN / 2550	PROCTOR RD / S TAMIAMI TRL, SARASOTA, FL 34231(Map)	008	143		G	R
22-79524		169	TRAFFIC - PROPERTY DAMAGE	09-20- 2022 06:29	GENTILE,CHRISTOPHER / 2697	SAWYER / PROCTOR RD RD, SARASOTA, FL 34233(Map)	009	146		B	BR
22-79216		169	TRAFFIC - PROPERTY DAMAGE	09-19- 2022 07:25	LUCE,CARRIE / 1010	PROCTOR / SR 72 RD, SARASOTA, FL 34241(Map)	013	190		B	R
22-77920		169	TRAFFIC - PROPERTY DAMAGE	09-14- 2022 15:00	FARLEY,STEVEN / 2550	S TAMIAMI TRL / PROCTOR RD, SARASOTA, FL 34231(Map)	008	143		G	R
22-77541		169	TRAFFIC - PROPERTY DAMAGE	09-13- 2022 12:43	KOSTYAL,MATTHEW / 2935	CLARK RD / PROCTOR RD, SARASOTA, FL 34241(Map)	013	190		G	R
22-74439		169	TRAFFIC - PROPERTY DAMAGE	09-02- 2022 14:34	HERNANDEZ,JEAN PAUL / 2903	PROCTOR RD / MCINTOSH RD, SARASOTA, FL 34233(Map)	010	167		G	R
22-74314		169	TRAFFIC - PROPERTY DAMAGE	09-02- 2022 06:47	KOSTYAL,MATTHEW / 2935	PROCTOR RD / ATLANTIC AVE, SARASOTA, FL 34233(Map)	010	147		G	XBBR
22-73978		169	TRAFFIC - PROPERTY DAMAGE	09-01- 2022 07:20	LUCE,CARRIE / 1010	PROCTOR / BENEVA RD AV, SARASOTA, FL 34233(Map)	009	145		B	R
22-73375		169	TRAFFIC - PROPERTY DAMAGE	08-30- 2022 09:01	IVINGS,CALI / 2637	TAMIAMI TR/ PROCTOR RD, SARASOTA, FL 34231(Map)	008	144		E	BR
22-73101		169	TRAFFIC - PROPERTY DAMAGE	08-29- 2022 12:09	IVINGS,CALI / 2637	BENEVA / PROCTOR RD RD, SARASOTA, FL 34233(Map)	009	145		B	BR
22-71626		169	TRAFFIC - PROPERTY DAMAGE	08-24- 2022 08:08	PACHER,AUSTIN / 2155	PROCTOR RD / BENEVA RD,	009	145		G	R

					SARASOTA, FL 34233 (Map)							
22-71478		169	TRAFFIC - PROPERTY DAMAGE	08-23- 2022 17:40	SMYTH,GARY / 3071	PROCTOR RD / HUNTLEIGH DR, SARASOTA, FL 34233 (Map)	009	145			G	R
22-71137		169	TRAFFIC - PROPERTY DAMAGE	08-22- 2022 15:15	MOFFAT,KEVIN / 3103	4151 PROCTOR RD, SARASOTA, FL 34233 (Map)	010	146			G	N
22-70842		169	TRAFFIC - PROPERTY DAMAGE	08-21- 2022 11:37	KOSTYAL,MATTHEW / 2935	TAMIAMI TR/ PROCTOR RD, SARASOTA, FL 34231 (Map)	008	143			G	R
22-70541		169	TRAFFIC - PROPERTY DAMAGE	08-20- 2022 10:41	KOSTYAL,MATTHEW / 2935	PROCTOR RD / GANTT RD, SARASOTA, FL 34233 (Map)	010	148			G	XR
22-69890		169	TRAFFIC - PROPERTY DAMAGE	08-18- 2022 10:49	CHULUMOVICH,RYAN / 3516	PROCTOR RD / SWIFT RD, SARASOTA, FL 34231 (Map)	009	144			G	R
22-69879		169	TRAFFIC - PROPERTY DAMAGE	08-18- 2022 09:53	FELTOVIC,MIKE / 1965	BENEVA RD / PROCTOR RD, SARASOTA, FL 34233 (Map)	009	145			G	RBB
22-69184		169	TRAFFIC - PROPERTY DAMAGE	08-15- 2022 21:18	BELL,TRACY / 2654	PROCTOR RD / HUNTLEIGH DR, SARASOTA, FL 34233 (Map)	009	166			G	BBB

(1-152 of 152 - Page 1 of 1) (152 Results)

TRAFFIC

Sheriff's office: 2 drivers hospitalized after crash in Sarasota

Authorities have not yet said what caused the crash.



Credit: Sarasota County Sheriff's Office

Author: Jordan Highsmith
Published: 10:10 PM EDT May 17, 2023
Updated: 11:46 PM EDT May 17, 2023



SARASOTA, Fla. — Drivers had to find another route in South Sarasota after a car crash shut down a portion of a roadway, the Sarasota County Sheriff's Office said in a news release.

Just before 9 p.m., sheriff's deputies and Florida Highway Patrol troopers responded to a crash involving two cars at Proctor Road and Camphor Avenue. The drivers were both sent to Sarasota Memorial Hospital with major injuries, authorities said. No other injuries were reported at the scene.

(2)


pg 4 of 15

From: **Carol Borsello** carbor1405@gmail.com
Subject: **Accident yesterday here right in front of us**
Date: **Aug 23, 2023 at 5:10:58 PM**
To: **A april.business@yahoo.com**

Two girls, too fast, hit guardrain just past our electronic sign on Proctor & spun around to hugely dent the guardrail. No one hurt. Fortunately lady immediately behind was able to stop traffic.

Chalk another up -
best,
carol

UNITY CHURCH



AREA ARTERIAL ROADS WITH TRAFFIC CALMING

STREET	SPEED LIMIT	TRAFFIC CALMING
BAHIA VISTA	40	<ul style="list-style-type: none">• CENTER TURN LANE• TRAFFIC LIGHTS
BEE RIDGE	45	<ul style="list-style-type: none">• CENTER TURN LANE• TRAFFIC LIGHTS
SWIFT	40	<ul style="list-style-type: none">• CENTER MEDIAN• TRAFFIC LIGHTS
BENEVA	40	<ul style="list-style-type: none">• CENTER MEDIAN• TRAFFIC LIGHTS

4

pg 1 of 7

AREA	SPEED LIMIT	SCHOOL ZONE	CENTER TURN LANE	TRAFFIC LIGHTS	CENTER MEDIAN
PROCTOR ROAD 41 TO SWIFT	40	✓	✓	✓	
PROCTOR ROAD EAST OF BENEVA	40			✓	✓
BAHIA VISTA	40		✓	✓	
BEE RIDGE	45		✓	✓	
SWIFT	40			✓	✓
BENEVA	40			✓	✓
PROCTOR ROAD SWIFT TO BENEVA	40	✗	✗	✗	✗

1888


4

PROCTOR ROAD TRAFFIC CALMING

AREA	SPEED LIMIT	TRAFFIC CALMING
41 TO SWIFT	40	<ul style="list-style-type: none">• 2 SCHOOL ZONES• SOME CENTER TURN LANES• 2 TRAFFIC LIGHTS
EAST OF BENEVA	40	<ul style="list-style-type: none">• CENTER MEDIAN• MULTIPLE TRAFFIC LIGHTS
SWIFT TO BENEVA	40	NONE

(4)

pg 3 of 7



1.0 Medians and their Importance for Safety

A restrictive median with well-designed median openings is one of the most important tools to create a safe and efficient highway system. The design and placement of median openings is an integral component of a corridor that manages access and minimizes conflicts.


The AASHTO Green Book states, "A median is highly desirable on arterials carrying four or more lanes."

Medians are paved or landscaped areas in the middle of roadways that separate traffic traveling in opposite directions. Medians should be provided whenever possible on multi-lane arterial roadways. The documented benefits of raised medians are so significant that the Florida Department of Transportation (FDOT) requires medians for most new multilane facilities with over 40 mph in design.

Source : Plans Preparation Manual Volume 1 Chapter 2.2.2

This guide should help the professional with considerations for medians, median openings, and median design at intersections.

1.0.1 What are the Benefits of Medians?



Properly designed medians provide many benefits including:


Vehicular Safety — medians reduce crashes caused by traffic turning left, head-on and crossover traffic, and headlight glare, resulting in fewer and less severe crashes



Pedestrian Safety — restrictive medians provide a refuge for pedestrians crossing the highway. Fewer pedestrian injuries occur on roads with restrictive medians.



Operational Efficiency — medians help traffic flow better by removing turning traffic from through lanes. A roadway with properly designed medians can carry more traffic, which can reduce the need for additional through lanes.



Aesthetics — In addition to safety and operations, medians can improve the appearance of a corridor. If landscaped, the median can lessen water runoff and enhance air quality.

Restrictive medians help in both low and high traffic situations, but where traffic is high, the benefits are greater.

Properly implemented medians and median openings will result in improvements to traffic operations, minimize adverse environmental impacts, and increase highway safety. As traffic flow is improved, delay is reduced as are vehicle emissions. In addition, corridor efficiency/throughput and fuel economy are increased, and most importantly, crashes are less numerous and/or less severe.

1.1 How Medians Fit in with Access Management

The location and design of medians and their openings will depend on the function of the roadway, to provide appropriate access to the driveways, intersections, traffic signals and freeway interchanges that connect.

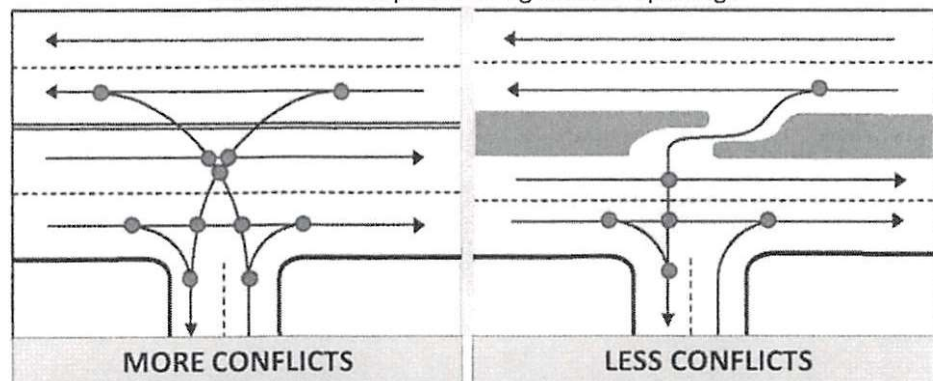
1.1.1 What is the Function of a Median Opening?

In order to properly place and design median openings, you should consider the needed function of the opening

- Median openings can provide for cross traffic movement.
- Median openings can allow left turns and U-turns from the highway

Exhibit 1

Reduce conflict points using median openings



A typical median opening that allows all turns has numerous conflict points. One way to limit the number of conflicts is through the design of median openings. The example on the right is a "directional" median opening serving a side street that allows for left-turns from the major street but prohibits left-turns from the minor street. This is a design which greatly reduces the conflict points by limiting the number of allowed turning movements. Through use of restrictive medians, most driveways along the corridor become right-in/right-out driveways.

1.3.2 Multi-lane Facility Median Policy

Multi-lane facility median policy is an integral part to roadway access management

All multilane Strategic Intermodal System (SIS) facilities shall be designed with a raised or restrictive median. All other multilane facilities shall be designed with a raised or restrictive median except four-lane sections with design speeds of 40 mph or less.

Facilities having design speeds of 40 mph or less are to include sections of raised or restrictive median for enhancing vehicular and pedestrian safety, improving traffic efficiency, and attainment of the standards of the Access Management Classification of that highway system.

Multilane Facility Median Policy

Topic #625-000-007 January 1, 2013

Plans Preparation Manual, Volume I


Design Geometrics and Criteria 2.2.2.

Since 1993, the **Multi-lane Facility Policy** essentially directs all FDOT multilane projects over 40 mph in design speed to have some restrictive median treatments.

It also directs our designers to find ways to use restrictive medians in all multi-lane projects, even those below the 40 mph design speed. An example of a small pedestrian refuge that could be used on a 5-lane section is shown in Exhibit 14.

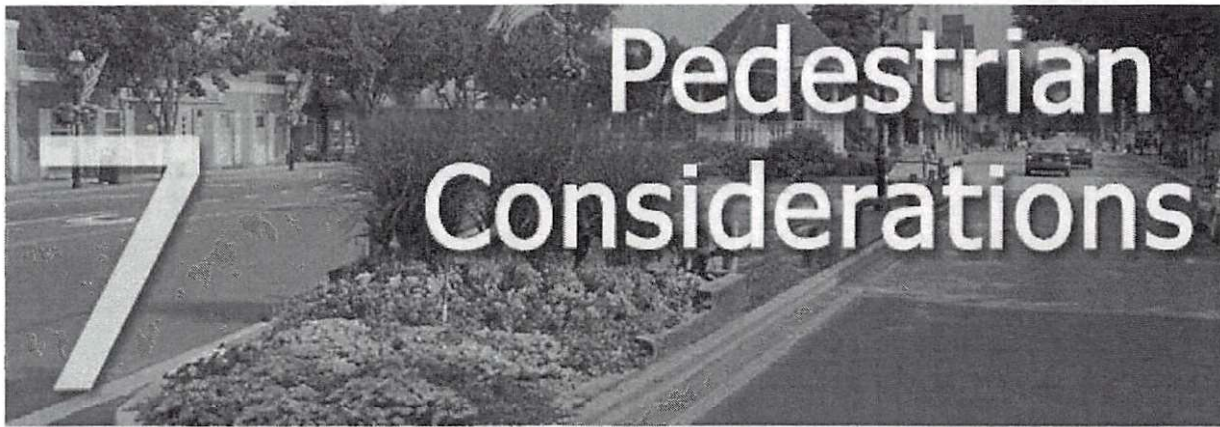
Exhibit 14

Pedestrian refuge on a 5-lane section



What is the impact of redirecting left turns?

One of the impacts of these standards is the concentration of more left turn and U-turns at fewer locations. This requires careful planning of well designed, well placed median openings. In response to this, FDOT created the Median Opening and Access Management Procedure.



7.0 Medians Help Pedestrians

Although medians have significant benefit for vehicle operations, they are also beneficial for pedestrians. Pedestrians are permitted to travel along all non-limited access facilities. Therefore, considerations for pedestrian safety and mobility should be included in median design decisions.

Pedestrian Safety — restrictive medians provide a refuge for pedestrians crossing the highway. Fewer pedestrian injuries occur on roads with restrictive medians.

Pedestrian Mobility — when pedestrian crossing treatments are incorporated into restrictive medians, a complete pedestrian network is provided resulting in improved connectivity.

Pedestrians, transit riders, and cyclists are all users of all non-limited access facilities. Note that bicyclists, for design purposes, are considered vehicles when operating within the roadway and pedestrians when operating within the sidewalk area. When conflict points are well managed as part of a comprehensive approach, all users of the roadway benefit from improved safety and operations.

Multi-lane facility median policy is an integral part to roadway access management

The **Multi-lane Facility Policy** directs our designers to find ways to use restrictive medians in all multi-lane projects, even on facilities with those below the 40 mph design speed.

An example of a small pedestrian refuge that could be used on a 5-lane section is shown in Exhibit 102.

4

Here is my story:

While driving westbound on Proctor Road, a challenging route with no dedicated turn lanes, I found myself in a common scenario. The car ahead of me was in the left lane, indicating an intention to make a left turn across oncoming traffic. This maneuver resulted in a line of cars behind it coming to a stop.

In response to the delay, the driver behind the waiting car attempted to overtake it by changing lanes into my path. Regrettably, they did not see my vehicle, and I had to make a quick swerve to the right to avoid a collision. I honked my horn to alert the other driver, and thankfully, my swift reaction prevented an accident.

This kind of potentially dangerous situation occurs frequently on Proctor Road, particularly when the car ahead is in the left lane. It emphasizes the need for better road infrastructure and responsible driving practices to ensure safety for all.

Please let me know if there is anything else you need and I will be happy to help.

Thank you!

Jon Warren - Suncoast Aerials

(941) 400-1227

jon@suncoastaerials.com

(5)

Pg 1 of 6

From: **Carol Borsello** carbor1405@gmail.com
Subject: **Fwd: Traffic on Proctor Road**
Date: **Jul 28, 2023 at 9:53:43 AM**
To: **april.business@yahoo.com**

RE: Traffic Speeds on Proctor Road

To Whom This May Concern:

Please make changes to Proctor Road to slow down the wildly speeding traffic. Daily, I play a game of "dodge 'em" turning in to Unity Church at 3023 Proctor & pulling out.

When I put my turn signal on to make a left into the parking lot, the car in back of me swerves out of the way, but the car in back of me of course does not know about my car, so they come perilously close before pulling out as well. This is dangerous & unnecessary - but traffic is moving so fast, it's unavoidable.

The Sheriff car often positions in our driveway & we appreciate their vigilance; however, this is not often nor comprehensive.

It is very important to slow traffic down - there are senior on this street, two houses of worship with mainly seniors driving in & out of them, cyclists & pedestrians all over, not to mention the schools farther up the street & the flow associated with them.

Please help! Thank you.

Carol Borsello
[575/202-8642](tel:5752028642)
carbor1405@gmail.com



Photo taken Sept 14, 2023 after a minivan crashed into the guard rail at 3023 Proctor Rd. This clearly shares the dangerous road at the bend...the danger is to the pedestrians on the side walk too.

Sept 13, 2023

Dear Sarasota County Commissioners,

Curious and Kind Education has opened an enrichment program for children ages 5-12 at Unity of Sarasota (3023 Proctor Rd). We have 17 children three days a week on the premises. Curious and Kind Education is a partner with the Sarasota County Parks and Recreation, meaning that we share a mission and vision and, thus have aligned offering programming in the parks to serve the community.

Curious and Kind Education was drawn to offer classes at Unity of Sarasota with the initial idea that children could enjoy part of their day at Red Bug Slough Preserve. However, after watching the traffic, there is no way that I can cross children, let alone adults, safely. Recently, there was an accident involving a minivan that took out half the guard rail right in front of Unity of Sarasota which indicates that even walking on the sidewalks along Proctor Rd between Swift and Beneva Rd is not even safe. I then thought I would walk up to the nearest crosswalk to cross, but the nearest crosswalk is 0.5 miles away. If people used the crosswalk at Swift to access Red Bug Slough most would be walking 1 mile just to enter the park and then a mile just to get back home. This is unreasonable.

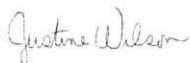
Access to public lands is important and the Proctor Rd side of Red Bug Slough Preserve is the least visited because few people can access it due to the lack of a crosswalk and unsafe pedestrian environment along Proctor Road.

I am strongly urging you to put a crosswalk and light across Proctor Road at Camphor Rd. This would benefit the community on three accounts:

- 1) The crosswalk and light will allow folks from Unity of Sarasota and residents of the North side of Proctor Rd to have access to Red Bug Slough Preserve, which is a hidden gem of a park!
- 2) The crosswalk and light will bring attention to drivers along Proctor Rd to be more diligent and mindful as they drive down this road.
- 3) Many people have shared that cars have honked when having to slow down as they have been making a turn into Unity of Sarasota's parking lot. This demonstrates the lack of awareness drivers have to the goings on of the community along Proctor Rd.

Please take action to make Proctor Road between Swift and Beneva safer for all of us who are pedestrians in that area. I strongly urge you to immediately put a crosswalk and light in at Proctor Rd and Camphor Road to do your due diligence in preventing harm.

Thank you for your diligence and care,



Justine Wilson

Curious and Kind Education, Founder and Educator



5

pg 4 of 6

Sept 13, 2023



Dear Sarasota County Commissioners,

We, the children who attend Curious and Kind Education's enrichment program at Unity of Sarasota, would benefit from having a crosswalk at the intersection of Proctor and Camphor Rd so that we can safely cross the road to explore and play in Red Bug Slough Preserve. We attend Curious and Kind classes weekly and would love to extend our learning into the public park. The crosswalk would make this possible.

Thank you for your consideration,

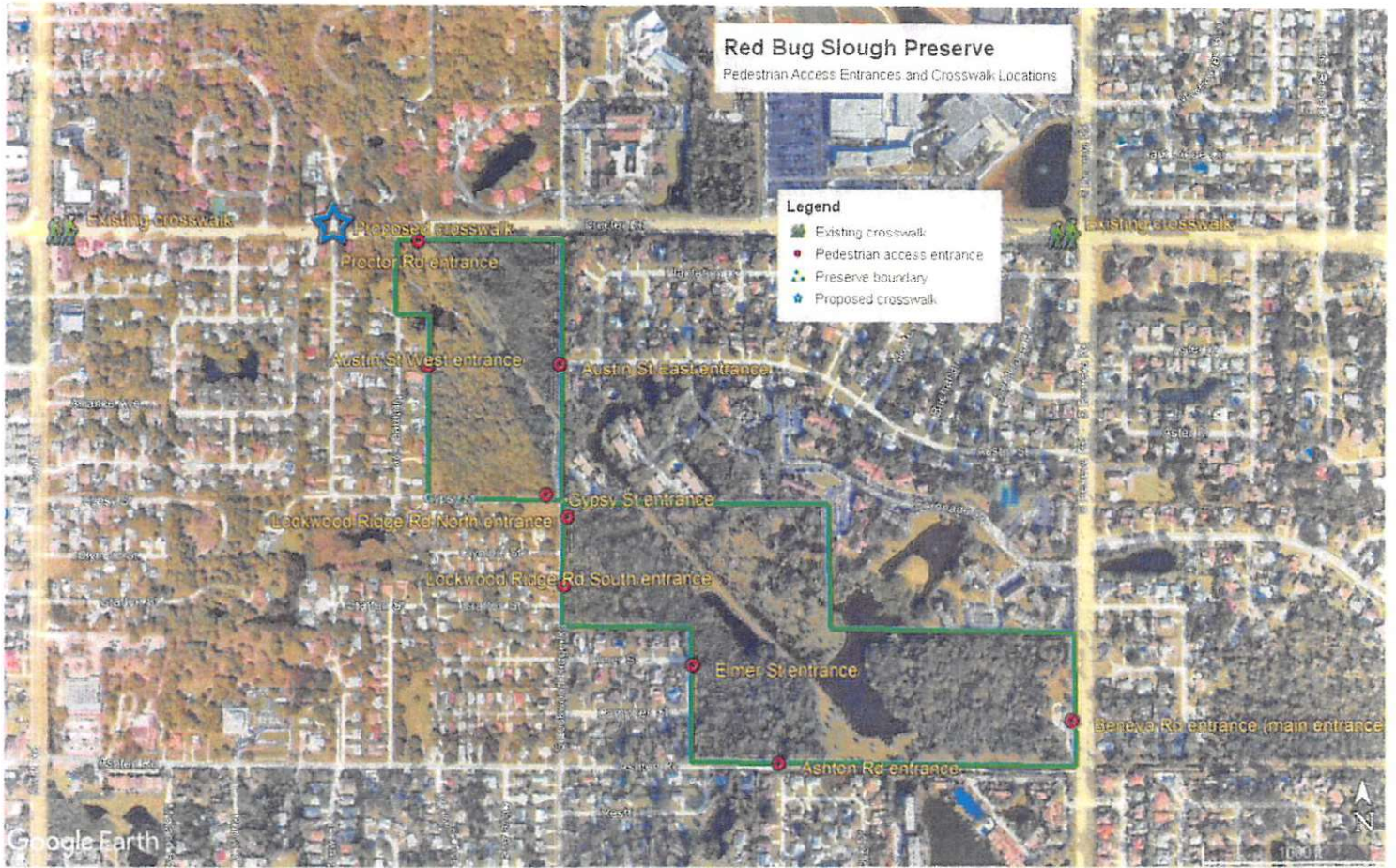
Children of Curious and Kind Education (and their parents)

GIULIANA ☺ ☺ ☺
TRA ☺ ☺ * ☺ ☺
ELLIOT ↗

Camila i o M ☺ ☺
Ameno ☺ ☺
Ada Morton ☺ ★
Angelina ☺
Rowan
Esben Morton
Mariah Battaglia
~~James~~

ALOKING
Elisa Forman
Amy Kornman

GRAHAM King
Tubaig
Michael
Jamie Rensley
Carmen Baker



3

pg 6 of 6